






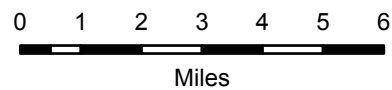
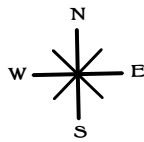
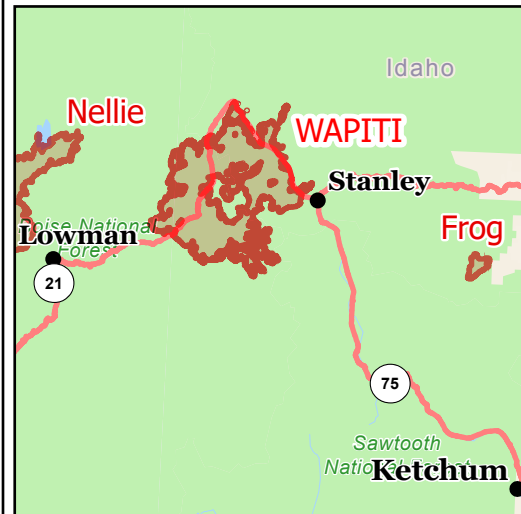


WAPITI

9/23/2024
125,478 ACRES
72% COMPLETE

-  Closure Areas
-  Contained
-  Uncontained
-  Wildfire Perimeter
-  Bureau of Reclamation (BOR)
-  State
-  US Forest Service (USFS)
-  Private
-  Game Management Unit



1:200,825 | GB Team 4 | 9/23/2024 0538
North American 1983 Datum. Lat/Long Grid

